




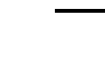






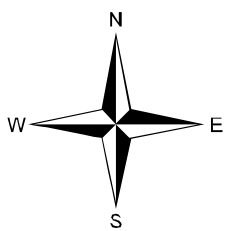
# Town of Ancram

## Columbia County, NY

### Buildout Buildable Parcels

-  Town Boundary
-  Property Boundaries
-  Water and Streams
- Roads**
-  State Route
-  County Road
-  Local Road
-  Private Road/Parking
-  Driveway
-  Railroads (abandoned)
-  Buildable Parcels

Draft Map Date:  
3-31-2008



0 0.25 0.5 1 1.5 Miles

 **Community Planning &  
Environmental Associates**

Nan Stolzenburg, AICP - [www.planningbetterplaces.com](http://www.planningbetterplaces.com)  
152 Stolzenburg Road, Berne, NY 12023  
Don Meltz, Planning and GIS - [www.donmeltz.com](http://www.donmeltz.com)

